
















THE GAMBIA



1		DIOLA FOŊI (or FILHAM)
2		DIOLA CASA : Ziguinchor + West
3		DIOLA HULLUF : Oussouye + South
4		KUWATAYE : Diemberniq + 3 villages
5		ER (or HER) : Cabrousse village
6		DIOLA ESULALLU : Pointe St. Georges.
7		DIOLA BANDIAL : Seleki region.
8		DIOLA DIAMAT : Pelupe area (N. Part. G.)
9		DIOLA CALEQUISSE : Calequisse (P. G.)
10		DIOLA HULÔN : Brin <small>exact area not known</small>
11		FOŊI BULLUF : S.W. of Biguona
12		BUS/KARON : Diouloulou + South.
13		BAYOT : Niassia + South into P. G.
14		BAÏNUNK : About 30 scattered villages
		Difficult to classify